





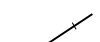





Pitt County

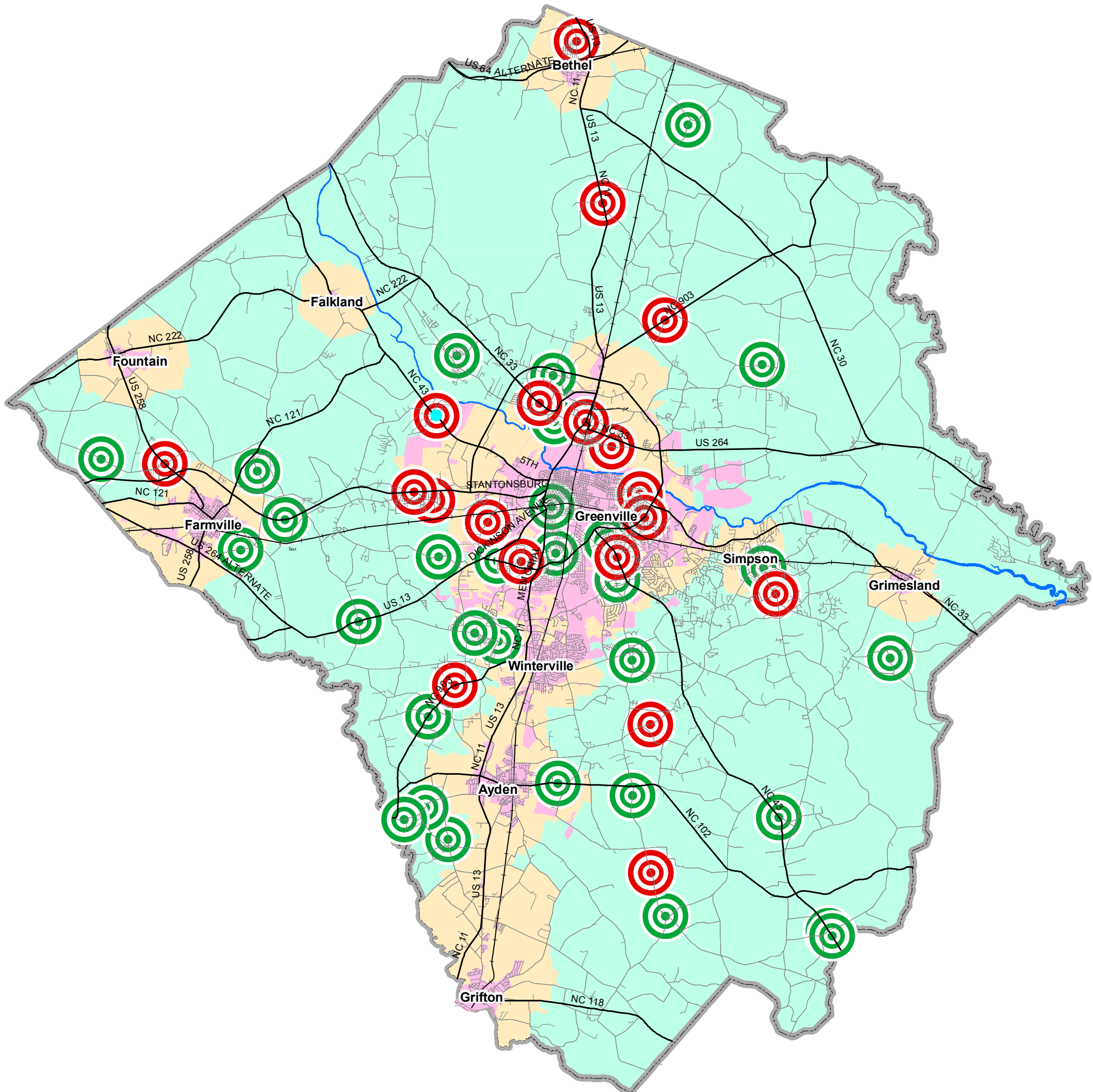
2011

Crash Statistics


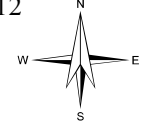
-  **Fatal Crashes**
19 - Crashes
20 - Fatalities
-  **"A" Injury Crashes**
31 - Crashes

A-Injury Crashes - Injury Requiring Transportation From The Scene For Medical Attention.

-  **Major Roads**
-  **Secondary Roads**
-  **Railroad**
-  **Fatal Crashes**
-  **Tar River**
-  **City Limit**
-  **Extraterritorial Jurisdiction (ETJ)**
-  **County Boundary**



Map Created By:
Pitt County Planning Department
April 2012



Map Scale:
One Inch Represents 1 Mile

CRASH Data Source:

North Carolina Division of Motor Vehicles
CRASH Project Analysis

UNC Highway Safety Research Center
Chapel Hill, North Carolina

T:\GIS\Special_Projects\CRASH\Crash_2011\CRASH11_11x17.mxd