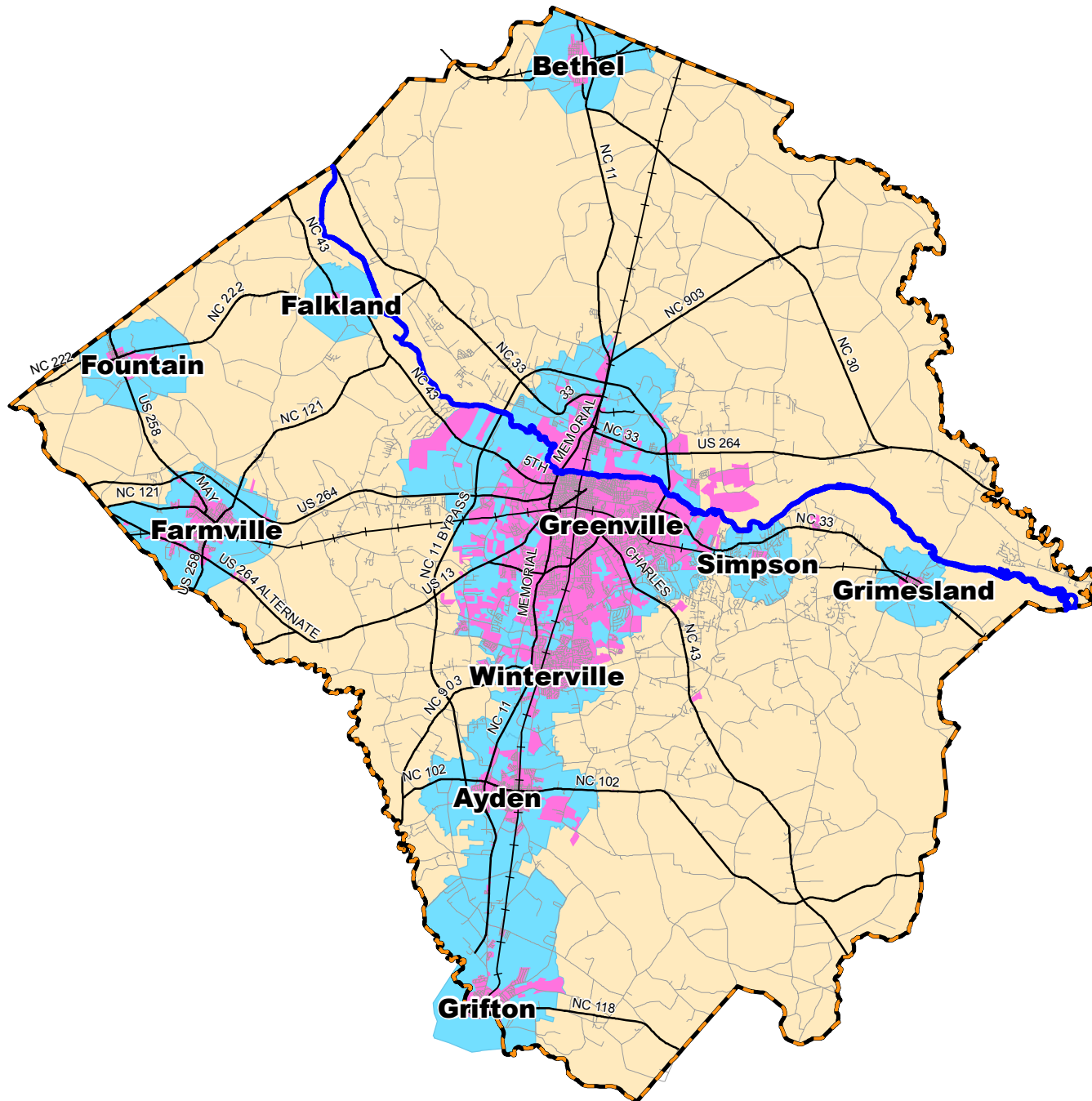
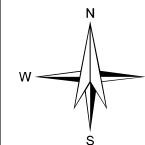
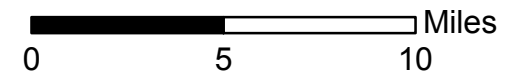


# Pitt County Planning & Zoning Jurisdictions



## Legend

- City Limit
- Municipal Planning Jurisdiction (ETJ)
- County Planning Jurisdiction
- Tar River
- Rail Corridor
- Major Thoroughfares
- Secondary Roads
- Pitt County Line



Scale: 1 Inch = 5 Miles

Map Produced By:  
Pitt County  
Planning Department  
June, 2019

