










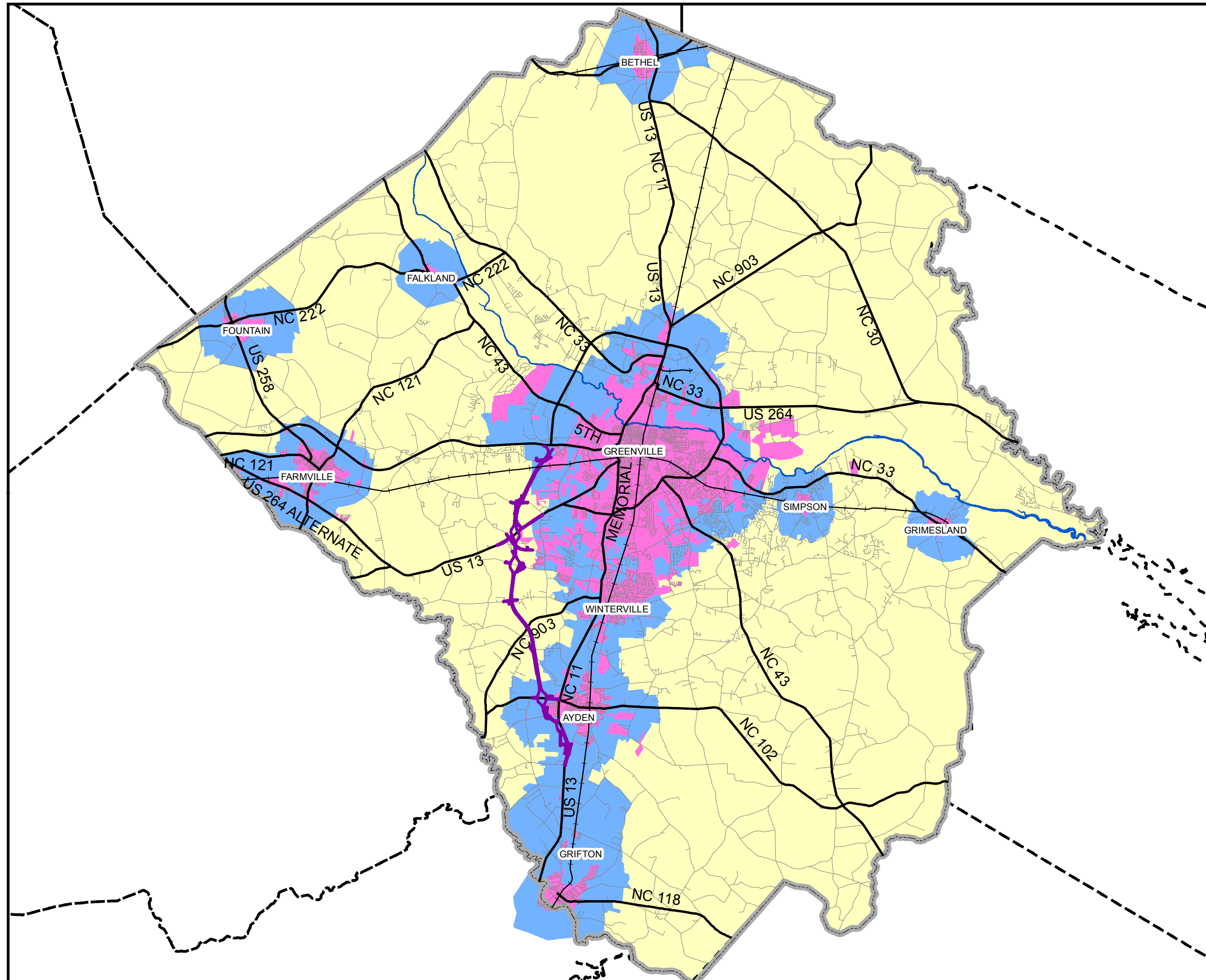



Map A-1 Planning Jurisdictions

Legend

-  County Planning Jurisdiction
-  City Limits
-  Extraterritorial Jurisdiction
-  Southwest Bypass (Proposed)
-  Major Roads
-  Secondary Roads
-  Rail Corridor
-  Tar River
-  County Line
-  Surrounding County Lines
-  County Boundary



Map Scale :
1 Inch Represents 3.5 Miles



Map Produced By:
Pitt County Planning Department