






Map A-5 Public Infrastructure




Legend

-  Major Roads
-  Rail Corridor
-  Southwest Bypass (Proposed)
-  Secondary Roads

Water Service


-  Existing
-  Proposed

Sewer Force Mains

-  Existing
-  Proposed
-  Candlewick Sewer District
-  City Limits
-  Extraterritorial Jurisdiction
-  Tar River
-  County Boundary



Map Scale :
1 Inch Represents 3.5 Miles




Map Produced By:
Pitt County Planning Department

