
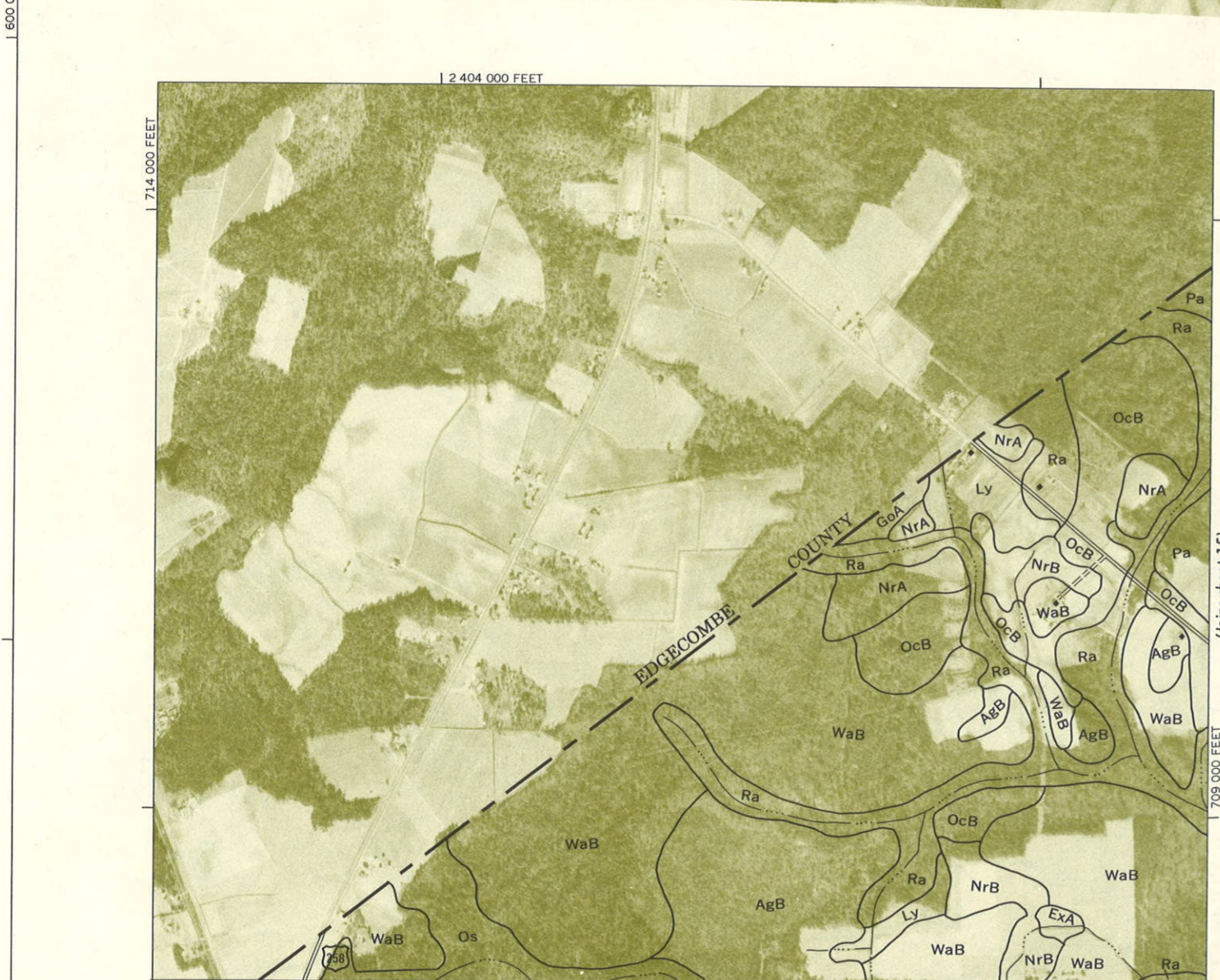



2 450 000 FEET

(Joins sheet 72)



Scale 1:15840



(Joins sheet 22) 2 409 000 FEET



2 465 000 FEET

Photobase from 1971 aerial photography. Positions of 5,000-foot grid ticks are approximate and based on the North Carolina coordinate system.
Photobase from 1973 as part of a soil survey by the United States Department of Agriculture, Soil Conservation Service, and the North Carolina Agricultural Experiment Station.
Photobase from 1971 aerial photography. Positions of 5,000-foot grid ticks are approximate and based on the North Carolina coordinate system.